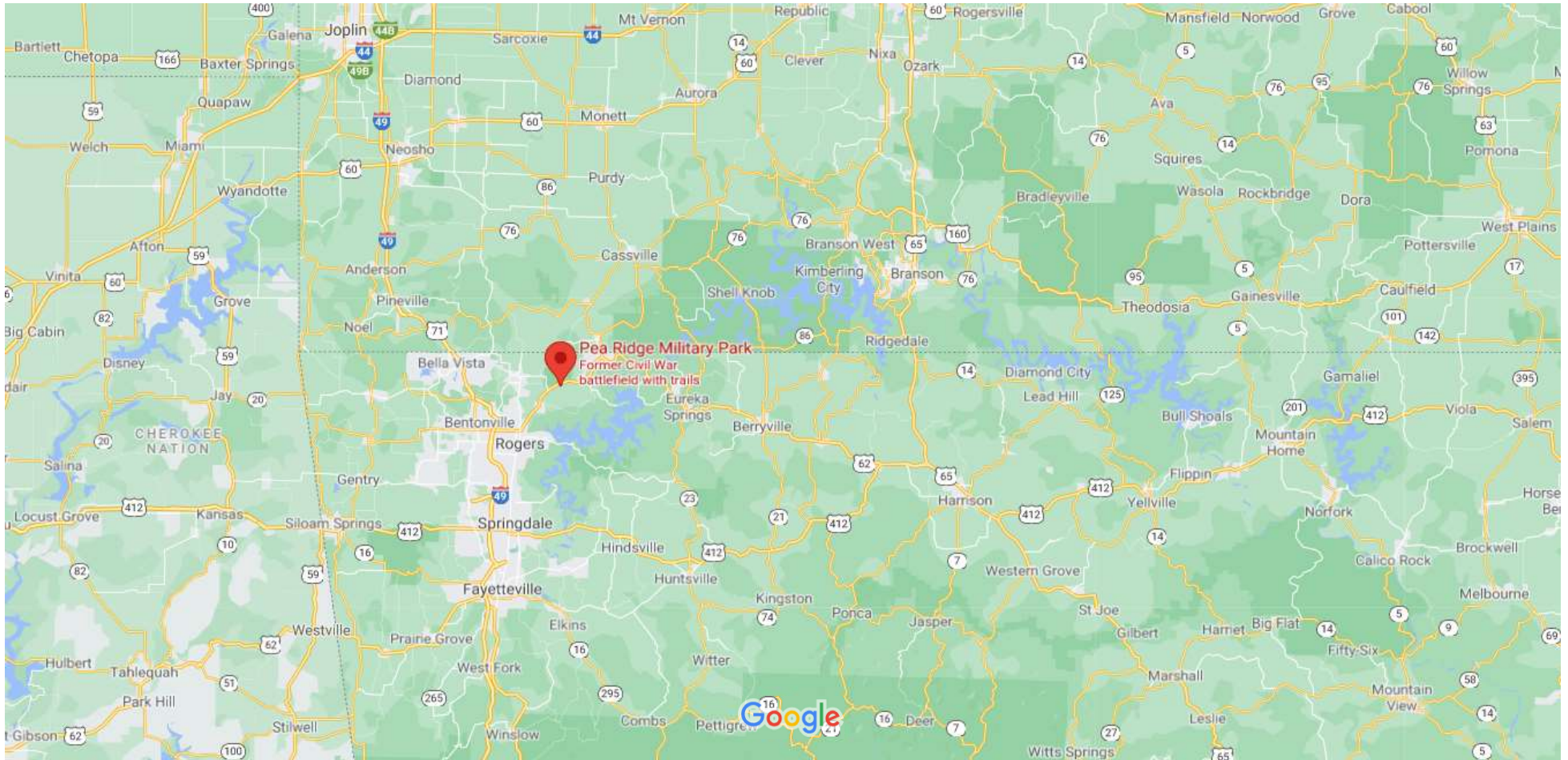


Google Maps Pea Ridge Military Park



Map data ©2021 Google 20 km



Pea Ridge Military Park

4.7 ★★★★★ [834 reviews](#)

National park



Directions



Save



Nearby



Send to your
phone



Share

Large, intact former Civil War battlefield, with hiking & horseback riding trails & a small museum. >



15930 East, US-62, Garfield, AR 72732, United States



Closed. Opens at 8:30 a.m. ▼



nps.gov



+1 479-451-8122



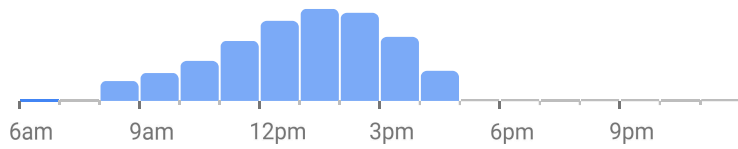
CXVF+GM Garfield, Arkansas, United States




Claim this business

Popular times


Sundays ▼



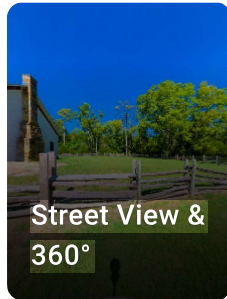
Photos



All



Latest
Today



Street View &
360°



Vi

Directory

Search for places

Culture 7

Other 4

Pea Ridge National Military Park |

Visitor Center

4.7 ★★★★★ (141)
Visitor centre
Closed · Opens at 8:30 a.m.



Elkhorn Tavern

4.7 ★★★★★ (52)
Historical landmark



East Overlook

4.8 ★★★★★ (30)
Viewpoint

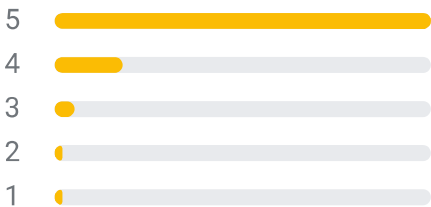


Little Sugar Creek Trenches

4.3 ★★★★★ (23)
Historical landmark



Review summary



4.7



834 reviews



"Great **place** to go for a **walk**, take the **family** and see some **wildlife**."



"The fields were well maintained and **signage**



clearly visible."



"Great experience, very nice **people**

Reviews



Sort

All

history 139

civil war 48

battle 39

visitor center 38

+6



Mike McGuire
Local Guide · 206 reviews



★★★★★ a week ago

It was a great driving tour. There were several massive battlefields. Be aware, there is road construction so pay attention to detour.



Like



Share



Ryan Parr
Local Guide · 91 reviews



★★★★★ 2 weeks ago

Pea Ridge Military Park in Arkansas; which connects the period of 1829 to a cabin witnessing the Trail of Tears (which had 780 miles of walking for the Native Americans who were forced out of Tennessee and into Oklahoma,) which would soon ...

[More](#)



1



Share



Kim Rivers
75 reviews



★★★★★ 3 weeks ago

Driving through and app telling history along the way was wonderful. Great history and beautiful park.



Like Share

People also search for



Hobbs State Park-...
4.8 ★ (876)



Rogers Historical ...
4.7 ★ (105)



War Eag...
4.7 ★ (7)

State park

Local history mus...

Tourist a

Web results



<https://www.nps.gov> › peri

Pea Ridge National Military Park (...)

Pea Ridge was the most pivotal Civil War battle west of the Mississippi River and is one of the most intact Civil War battlefields in the United States.



<https://www.nps.gov> › peri › basicinfo

Basic Information - Pea Ridge Nat...

NPS.gov · Park Home · Plan Your Visit; Basic Information. Basic Information. Physical Address. 15930 E Hwy 62. Garfield, AR 72732 ...



<https://www.nationalparks.org> › connect

Pea Ridge National Military Park - ...

Pea Ridge National Military Park is a 4300 acre Civil War Battlefield that preserves the site of the March 1862 battle that saved Missouri for the Union.

About this data